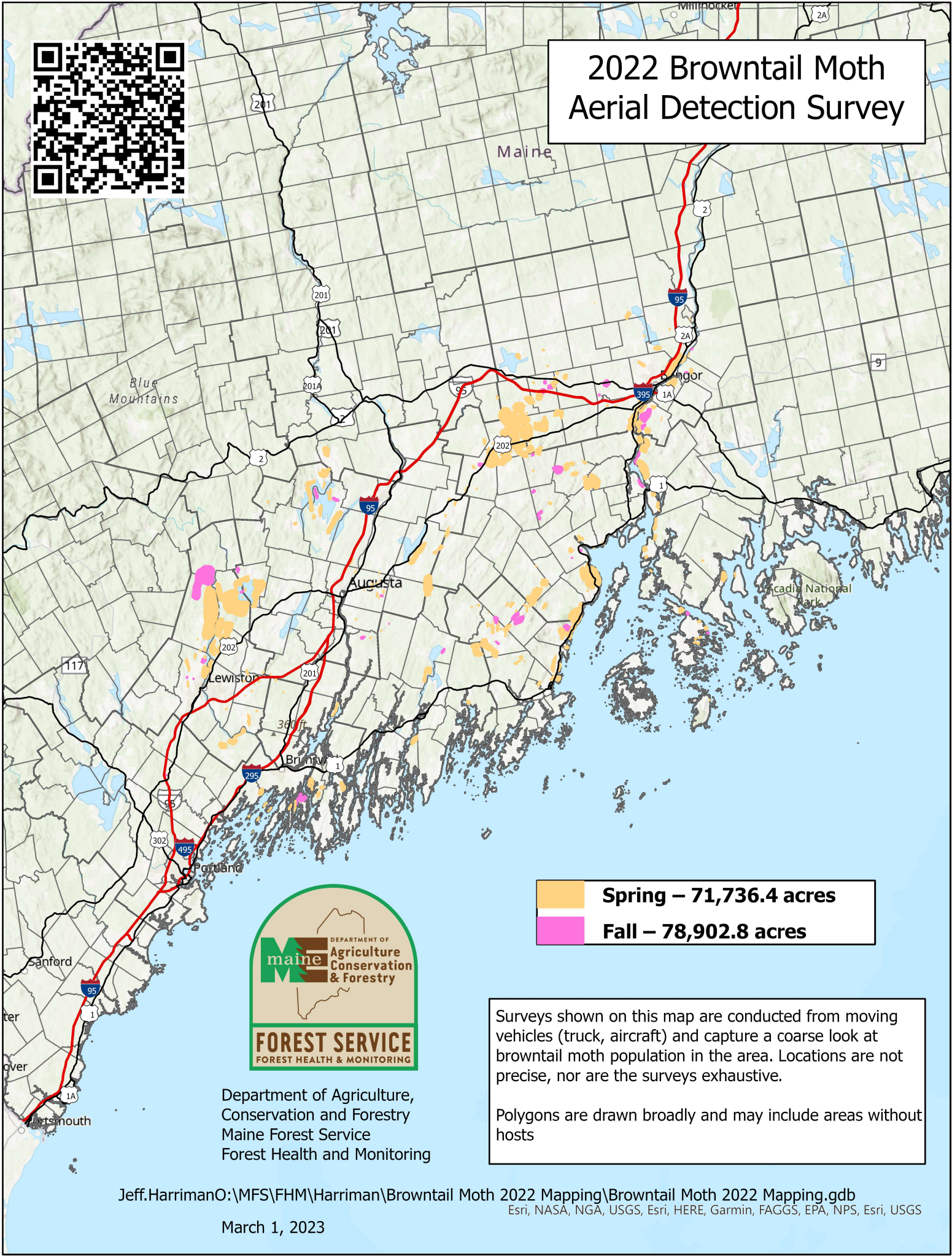






2022 Browntail Moth Aerial Detection Survey



	Spring – 71,736.4 acres
	Fall – 78,902.8 acres



Department of Agriculture,
Conservation and Forestry
Maine Forest Service
Forest Health and Monitoring

Surveys shown on this map are conducted from moving vehicles (truck, aircraft) and capture a coarse look at browntail moth population in the area. Locations are not precise, nor are the surveys exhaustive.

Polygons are drawn broadly and may include areas without hosts